



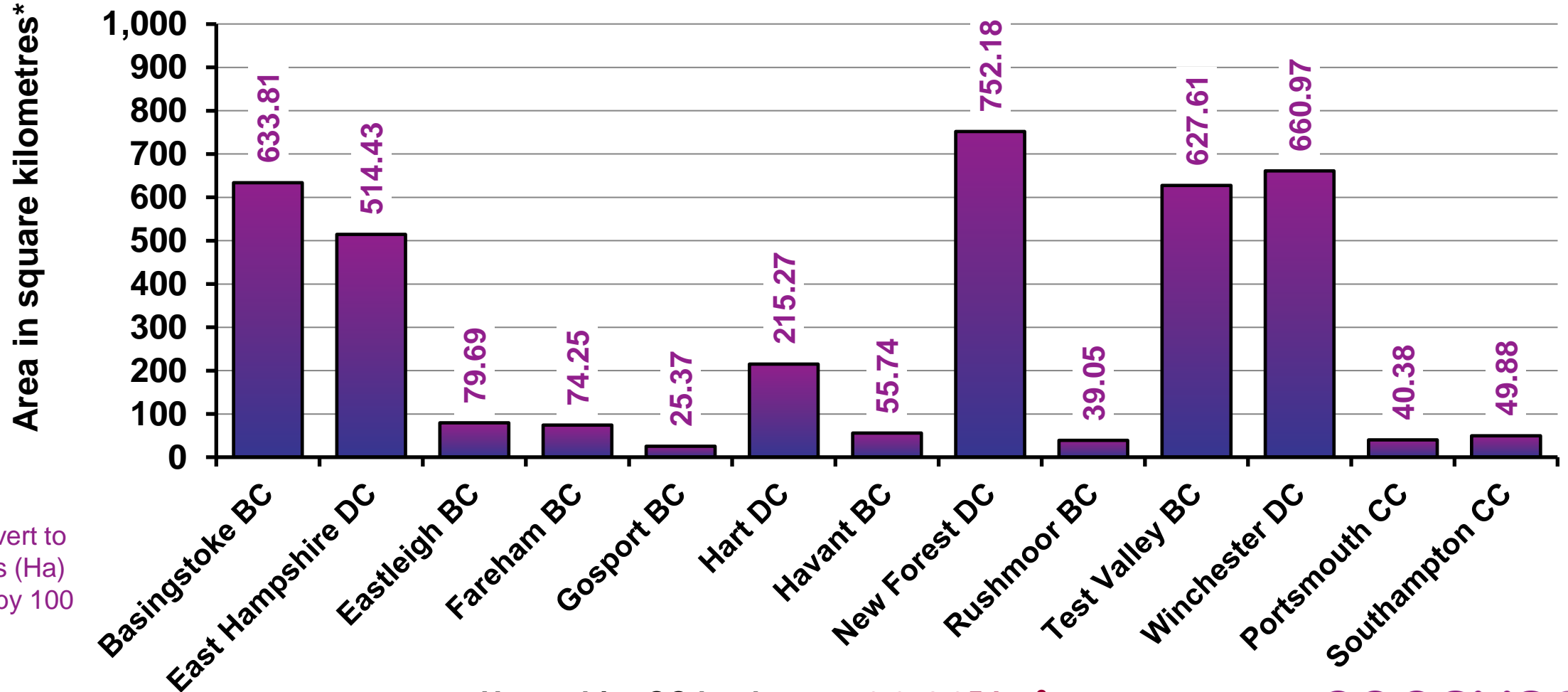
CENSUS 2021



- 1 Hampshire Local Authorities -

- Population -

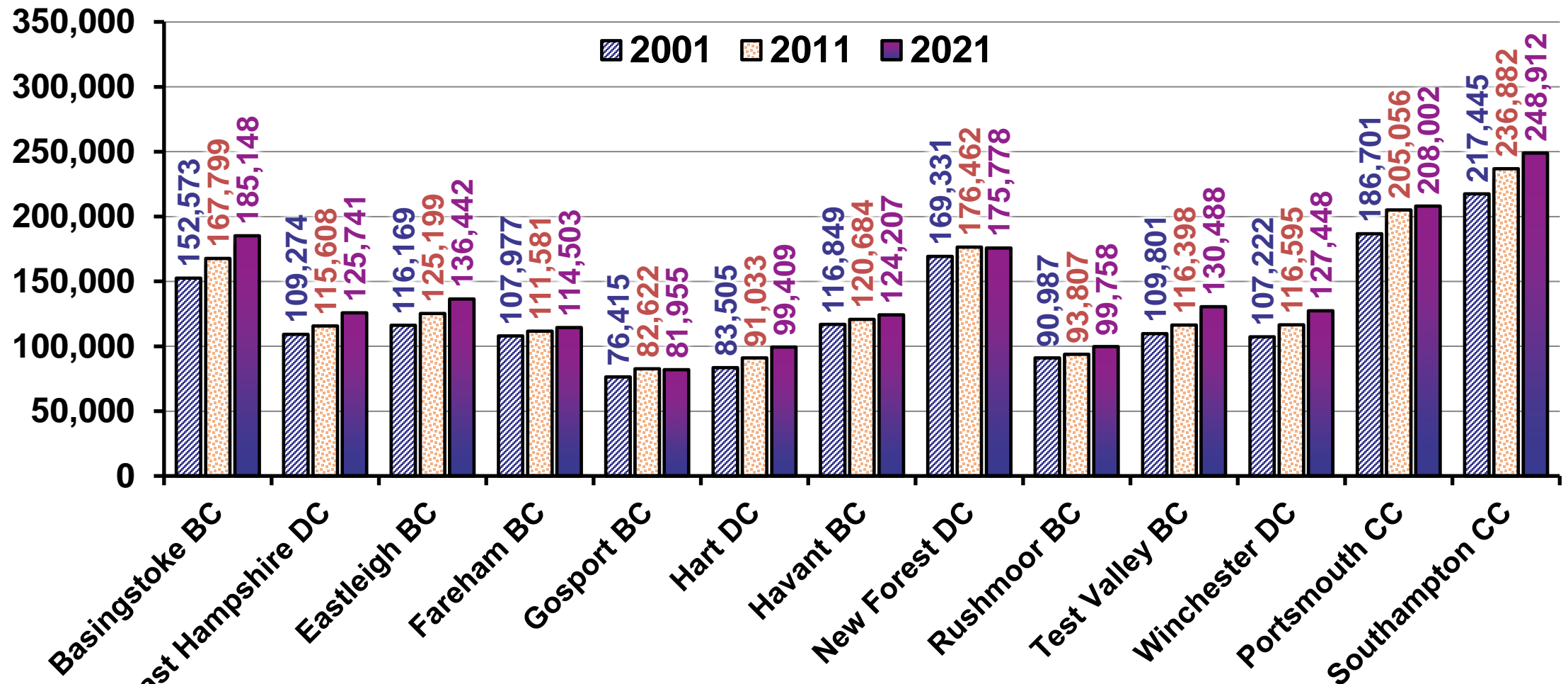
1.0 Hampshire local authorities: land area (as measured to mean high water & excluding inland water, km²) in 2021
 (Source: Office for National Statistics, 2022)



*To convert to hectares (Ha) multiply by 100

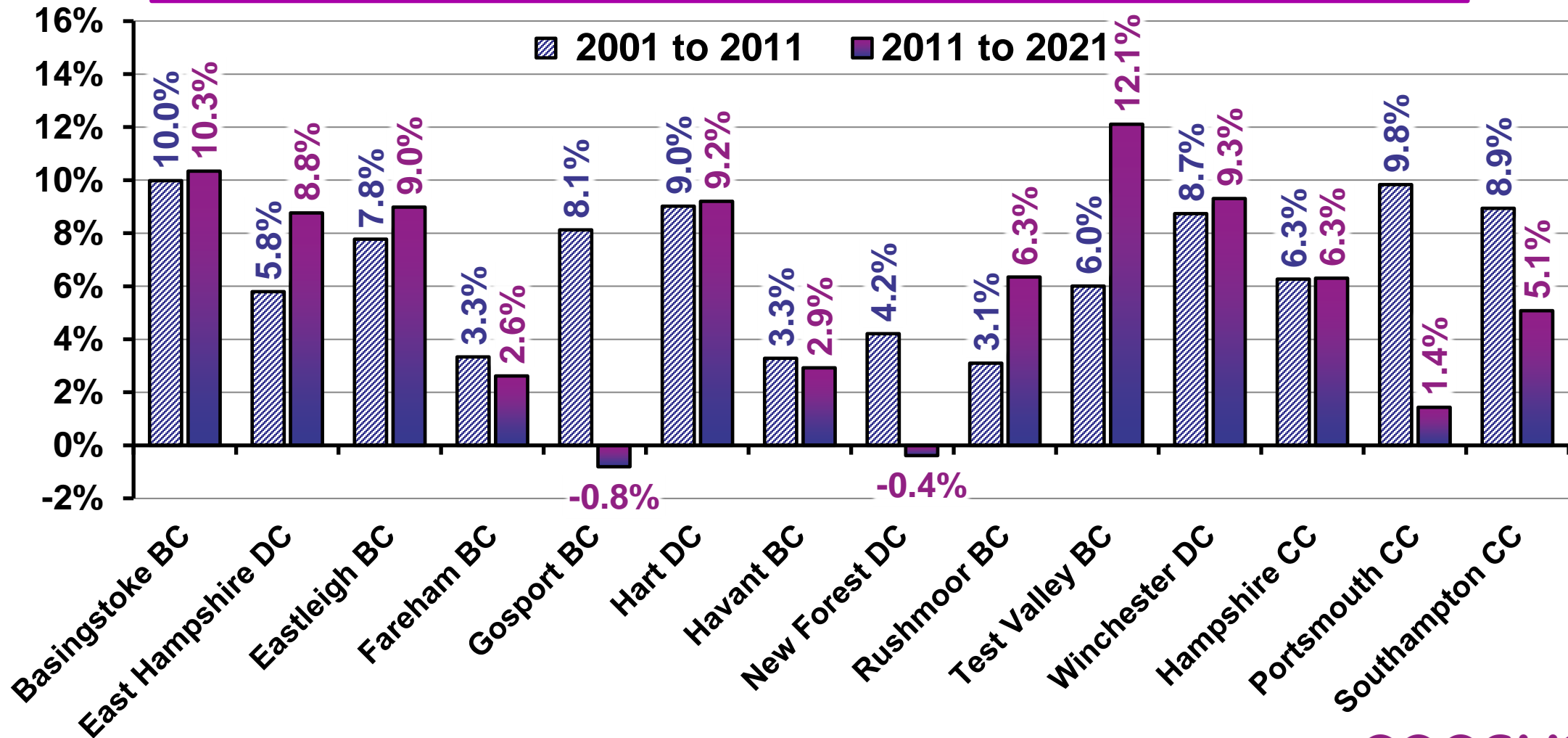
Hampshire CC land area = 3,678.35 km²

1.1a Hampshire local authorities:
 usual resident population – 2001, 2011 & 2021
 (Source: Office for National Statistics, Census 2001, 2011 & 2021)



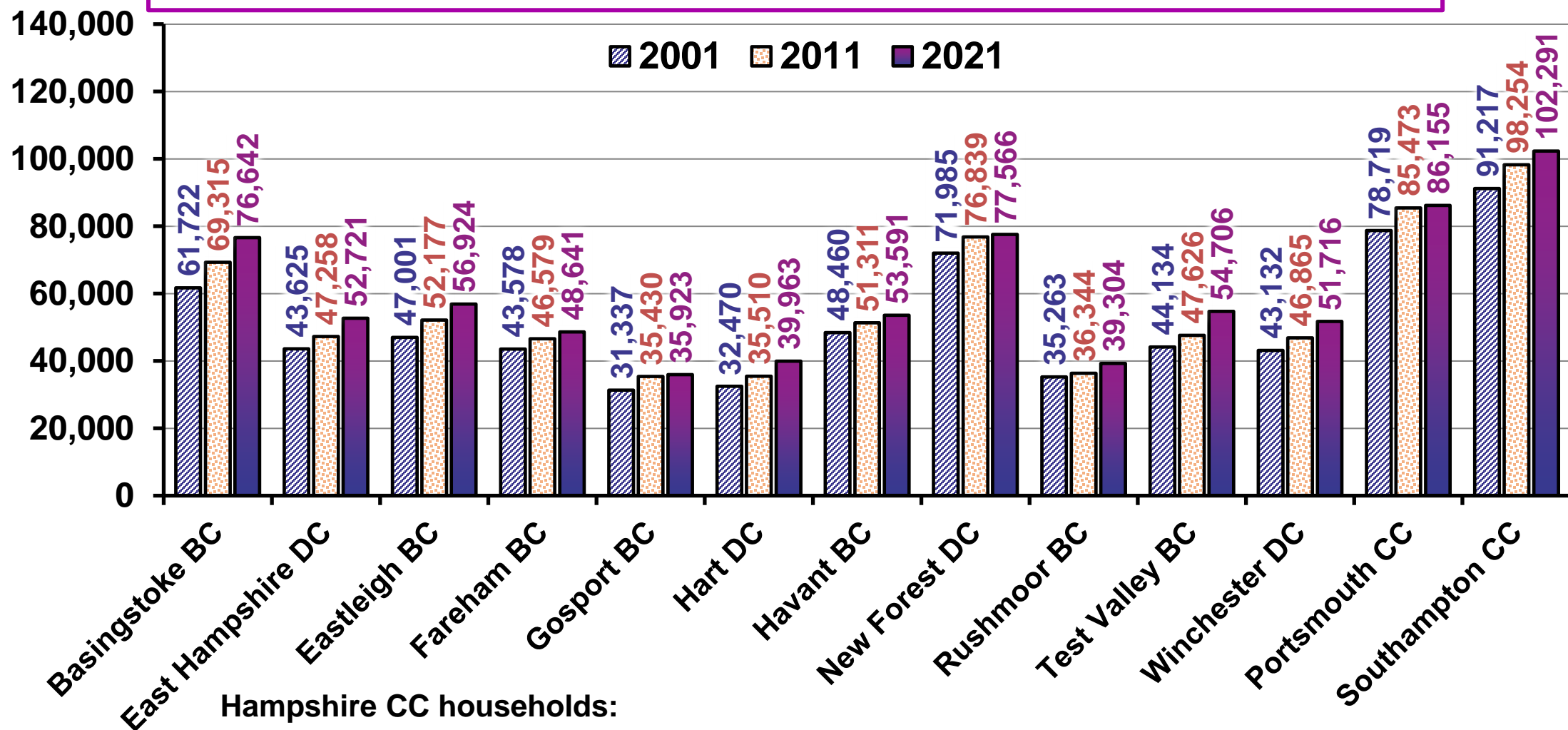
Hampshire CC population:
 2001 = 1,240,103; 2011 = 1,317,788; 2021 = 1,400,899

1.1b Hampshire local authorities: growth (%) in usual resident population – from 2001 to 2011, & 2011 to 2021
 (Source: Office for National Statistics, Census 2001, 2011 & 2021)



1.2a Hampshire local authorities: households (number) – 2001, 2011 & 2021

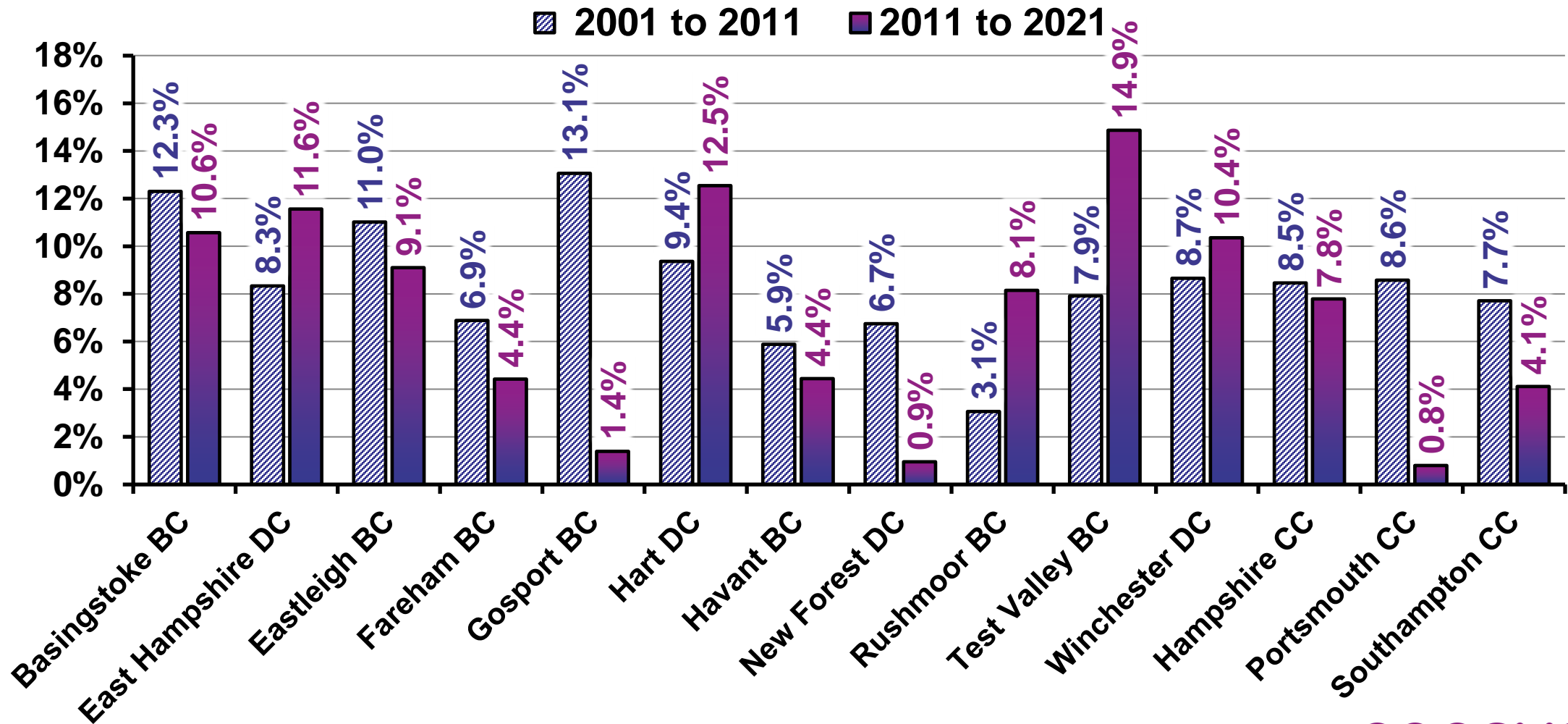
(Source: Office for National Statistics, Census 2001, 2011 & 2021)



Hampshire CC households:
2001 = 502,707; 2011 = 545,254; 2021 = 587,693

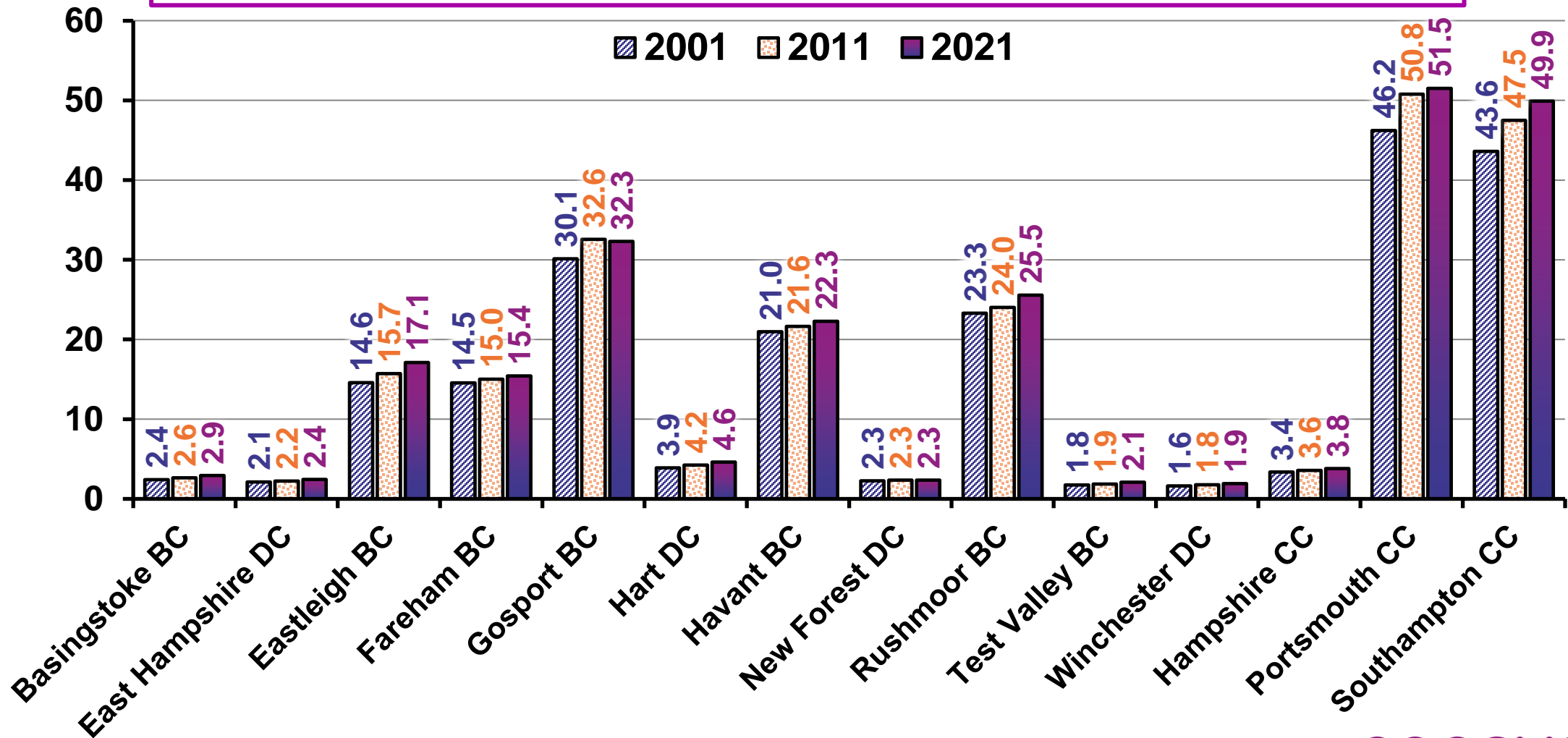
1.2b Hampshire local authorities: growth (%) in households – from 2001 to 2011, & 2011 to 2021

(Source: Office for National Statistics, Census 2001, 2011 & 2021)



1.3 Hampshire local authorities: usual resident population density (persons per hectare) – 2001, 2011 & 2021

(Source: Office for National Statistics, Census 2001, 2011 & 2021)





CENSUS 2021

