

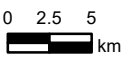
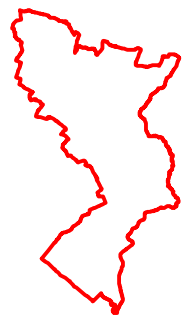
**PROJECT**  
Partnership for South Hampshire  
Strategic Flood Risk Assessment

**CLIENT**  
Portsmouth City Council on behalf of  
Eastleigh Borough Council

**CONSULTANT**  
AECOM Limited  
Sunley House  
4 Bedford Park  
Croydon, CR0 2AP  
www.aecom.com

- LEGEND**
- Eastleigh Borough Boundary
  - Watercourses**
  - Surface
  - Below Surface
  - Above Surface
  - Potential for Cumulative Impact of Development on Flood Risk**
  - High
  - Medium
  - Low

**OVERVIEW**



**NOTES**

© Environment Agency copyright and/or database right 2022.  
Reproduced from Ordnance Survey digital map data © Crown copyright 2022. All rights reserved. Licence number 0100031673. Additional layers provided by Hampshire County Council, March, 2022.  
This map is intended to provide a strategic overview and should not be used to assess individual properties. Refer to the accompanying SFRA Report for details of the datasets and purpose of their use.

**ISSUE PURPOSE**

For Information

**PROJECT NUMBER**

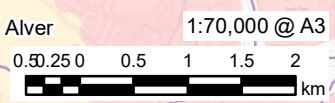
60653132

**FIGURE TITLE**

Potential for Cumulative Impact of Development on Flood Risk

**FIGURE NUMBER**

Figure 7



The drawing has been prepared for the use of AECOM's client. It may not be used, modified, reproduced or relied upon by third parties, except as agreed by AECOM or as required by law. AECOM accepts no responsibility, and denies any liability whatsoever, to any party that uses or relies on this drawing without AECOM's express written consent. Do not scale this document. All measurements must be obtained from the stated dimensions.